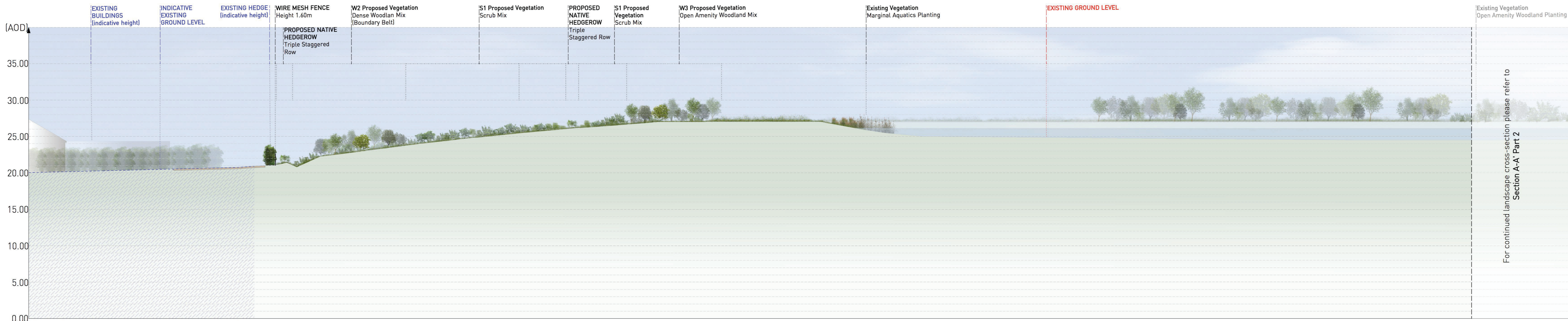
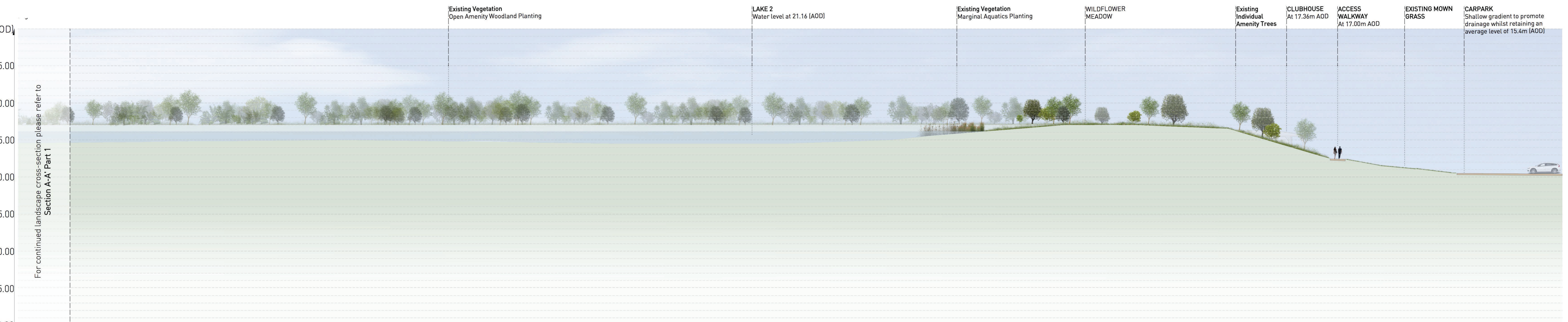


Section A-A' | Scale (1:250) | PART 1



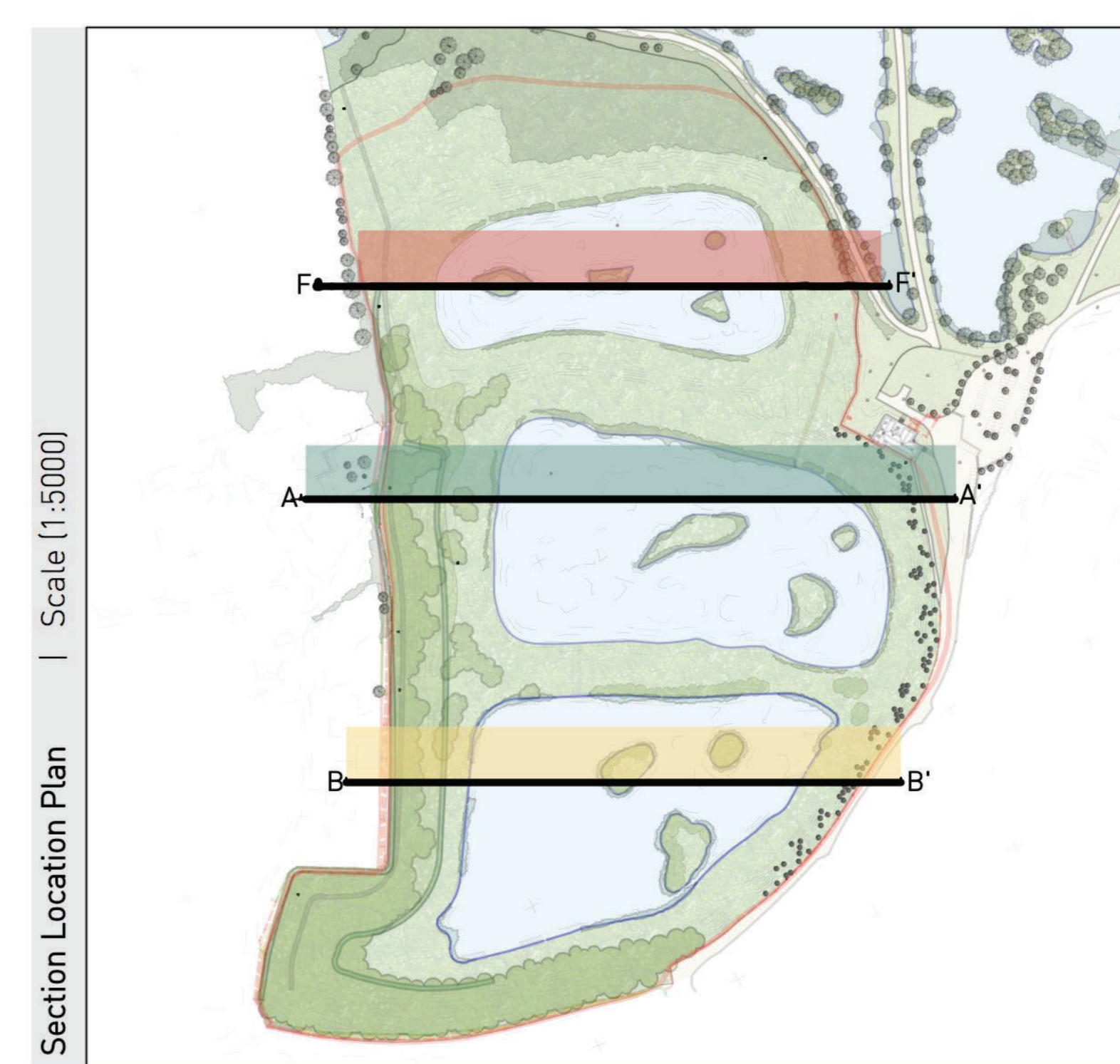
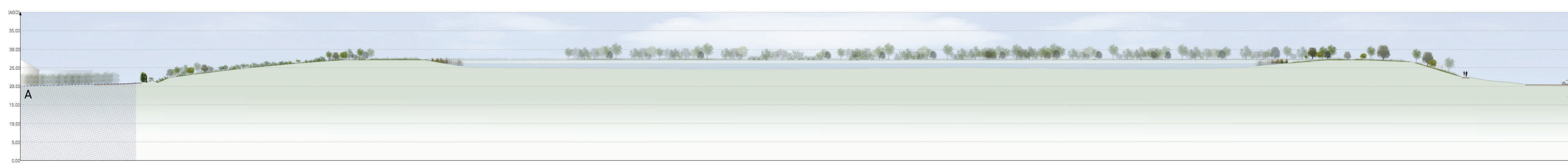
For continued landscape cross-section please refer to Section A-A' Part 2

Section A-A' | Scale (1:250) | PART 2



For continued landscape cross-section please refer to Section A-A' Part 1

Section A-A' | Scale (1:750)



Note:

- This drawing should be read in conjunction with the detailed landscape proposals plan (dwg. no. P20-0831_02)
- Proposed vegetation height shown as an approximately 1-2 years post implementation
- For section B please refer to P20-0831_01 Sheet 2
- For section F please refer to P20-0831_01 Sheet 3
- For section A [Inset] please refer to P20-0831_01 Sheet 4

Revisions:
 First Issue- 02/09/2020 JN
 A- (07/09/2020 JN) Landscape site sections amended in accordance with updated existing vegetation

Indicative Landscape Site Sections (Section A-A') Monk Lakes

Client: Taytime Ltd
 DRWG No: P20-0831_01 Sheet No:1 REV:_
 Drawn by : JN Approved by: TH
 Date: 07/09/2020
 Scale: Vary @ A1

