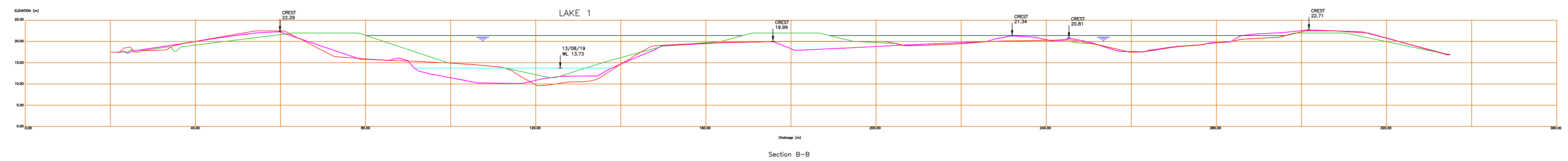
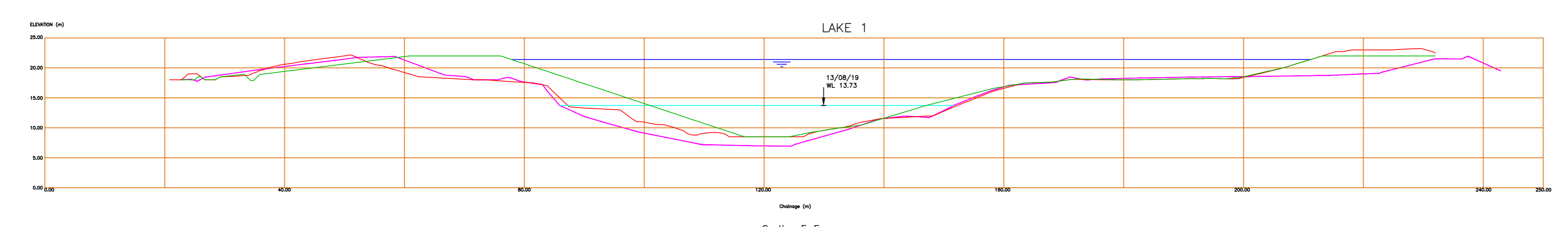


KEY
 PRE-EXISTING GROUND PROFILE
 PROPOSED GROUND PROFILE
 PROPOSED WATER LEVEL
 EXISTING GROUND PROFILE
 EXISTING WATER LEVEL

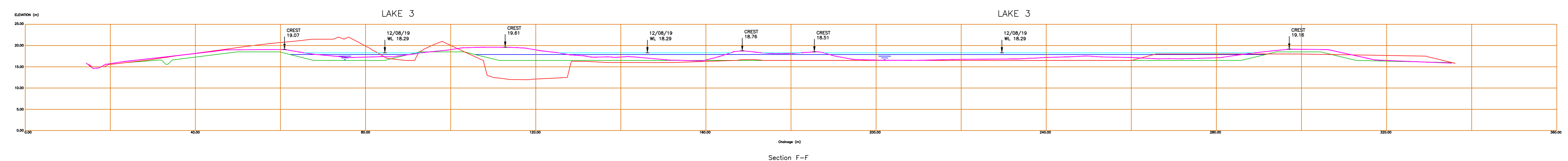
FOR SECTION LOCATIONS REFER TO DRAWING REF 5881 SHEETS 1-3



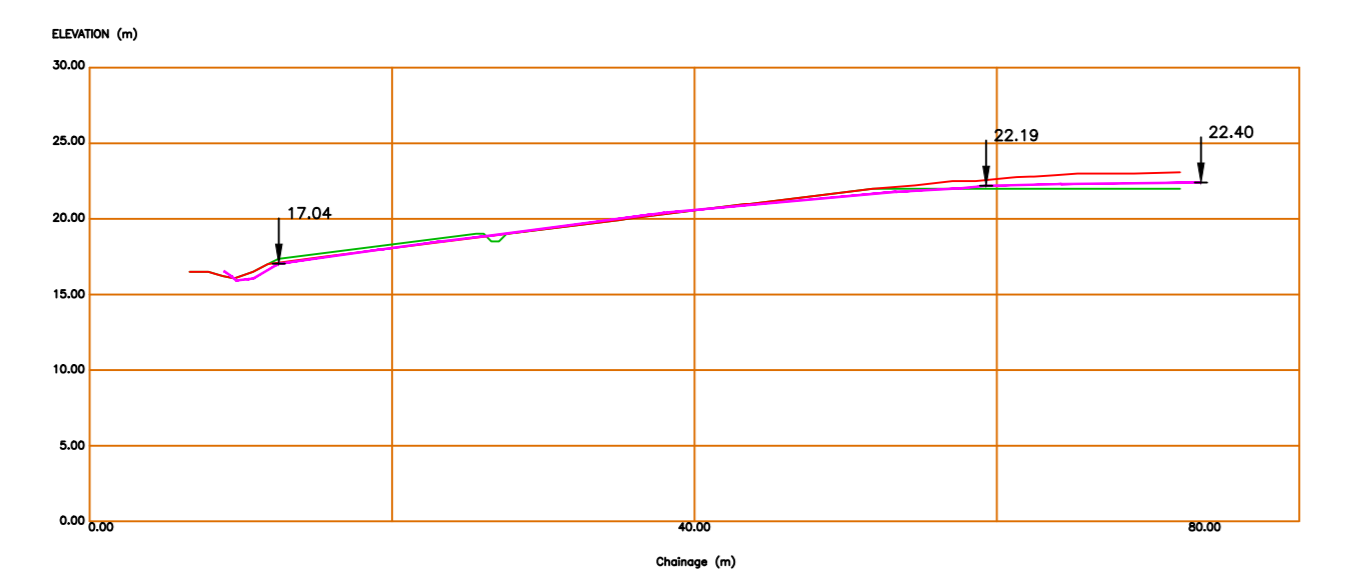
Section B-B



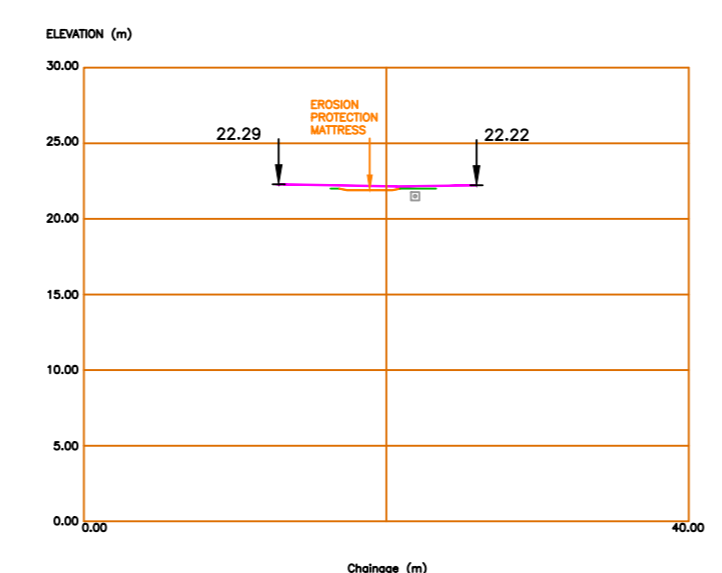
Section E-E



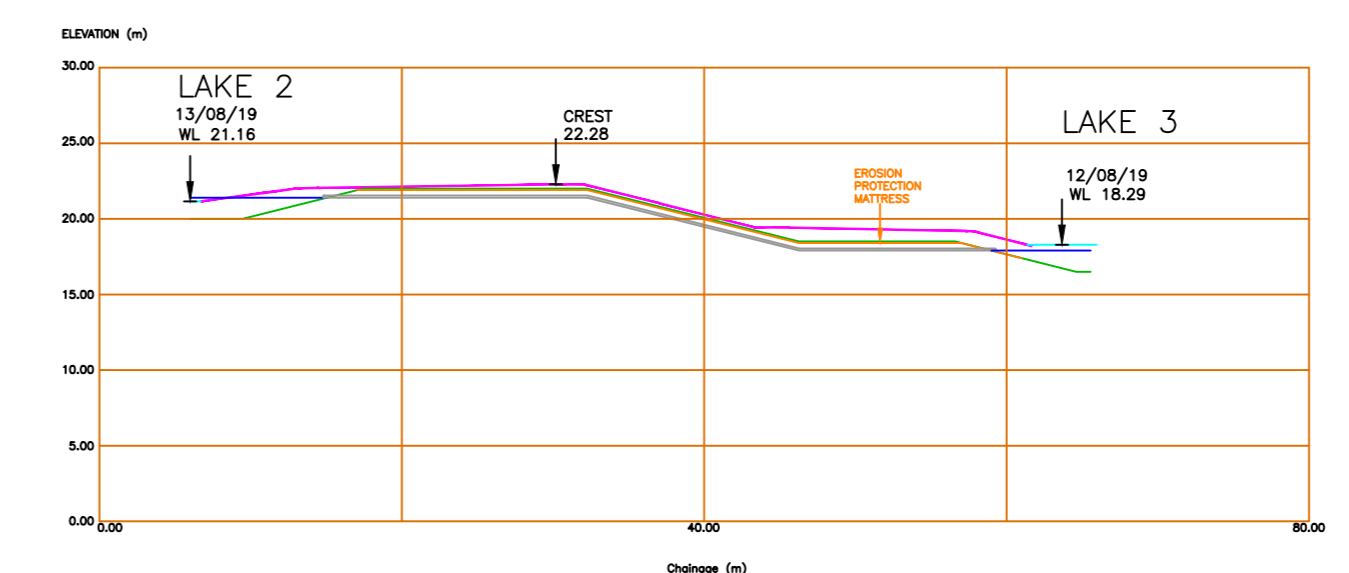
Section F-F



Section C-C



Section H-H



Section J-J

NOTES
 LEVELS: THE SURVEY LEVELS ARE BASED ON OS NEWLYN DATUM BY GPS
 WORK POINTS.
 SLO: THE SURVEY IS ON A PLANE LOCAL GRID RELATED TO OS NATIONAL
 GRID BY 200 METRES. LOCAL GRID COORDINATES ARE IN METRES.
 STREETS: THE STREETS ARE SHOWN AS PER THE LOCAL AUTHORITY RECORDS.
 GRANITE: SHEET LEVELS, PIPE SIZES AND PIPE CONNECTIONS HAVE BEEN
 SURVEYED BY VISUAL INSPECTION ONLY AND THEREFORE THE
 COMPLETE ACCURACY OF THIS INFORMATION CANNOT BE GUARANTEED.

Aworth
 SURVEY CONSULTANTS
 LINCIA Certified Office
 Norfolk House, Norfolk Way, Uckfield
 East Sussex, TN22 1EP
 Tel: 01825 765315
 The Lansdowne Building, 2 Lansdowne Road
 Croydon, CR9 2ER
 Tel: 020 8333 6175
www.aworth.co.uk ats@aworth.co.uk

Lloyd's Register
 LINCIA
 QUALITY ASSURANCE
 CERTIFICATED COMPANY

LinkedIn

THE SURVEY
 ASSOCIATION
 FULL MEMBER

Drawing No	5881	Surveyed	THCS
Sheet	5	Drawn	DNF
Revision		Checked	JWW
Scale	1:500 @ A0	Date	04/09/19

Project
 MONK LAKES
 STAPLEHURST ROAD
 MARDEN
 CROSS SECTIONS C-C, B-B, E-E, F-F, H-H & J-J

Client
 MAIDSTONE BOROUGH COUNCIL
 MAIDSTONE HOUSE
 KING STREET
 MAIDSTONE, KENT
 ME15 6JQ